



Clean & Green Campus Initiatives



 GPS Map Camera

Aurangabad, Maharashtra, India  
V8Q7+VV4, Nagsenvan, Aurangabad, Maharashtra 431004, India  
Lat 19.889663°  
Long 75.314606°  
11/08/23 03:57 PM GMT +05:30






NO ENTRY FOR  
AUTOMOBILES


GPS Map Camera



**Aurangabad, Maharashtra, India**  
Girls Parking, Nagsenvan, Aurangabad, Maharashtra  
431004, India  
Lat 19.889794°  
Long 75.313442°  
14/12/21 12:40 PM



 **GPS Map Camera**



**Aurangabad, Maharashtra, India**  
Boys Parking, Nagsenvan, Aurangabad, Maharashtra 431004, India  
Lat 19.889848°  
Long 75.314503°  
11/08/23 03:59 PM GMT +05:30



**Aurangabad, Maharashtra, India**  
V8Q7+R8W, Nagsenvan, Aurangabad, Maharashtra  
431004, India  
Lat 19.889756°  
Long 75.313235°  
14/12/21 12:42 PM

**VISION OF Yi CLIMATE CHANGE**

Yi Climate Change vertical endeavors to involve the nation's youth directly in actions that create a positive impact towards addressing the issues causing climate change. Carbon sequestration through tree plantation, water conservation through rainwater harvesting, recycling and recycling waste, biodiversity conservation, and advocating for greener businesses are some of the ways that the Climate Change vertical engages in action. Through specific initiatives that involve awareness, advocacy, and action, Yi members from every corner of the country are working together to combat climate change.

**THE MIYAWAHII METHOD OF AFFORESTATION**

- Seedling Procurement
- Preparation of soil
- Native species survey
- Plantation with Community
- Soil survey
- Maintenance and growth monitoring

**Native Dense Forest Plantation**  
 PES Engineering College, Nagsenvan, Aurangabad.  
 Executed by - Center for Applied Research & People's Engagement (CARPE)

**Sponsored By**  
 SANYA MOTORS PVT. LTD.  
 MIDC Chikalthana, Jafna Road, Aurangabad

**Location**  
 P.E.S. College of Engineering, Nagsenvan, Aurangabad

**An Initiative of**  
 Yi Young Indians  
 Aurangabad Chapter

**Project Executed by**  
 CARPE  
 CENTER FOR APPLIED RESEARCH IN PEOPLE'S ENGAGEMENT  
 Aurangabad  
 info@carpeattva.com  
 Contact : 8007447



**Aurangabad, Maharashtra, India**  
 Green Shade Parking, Nagsenvan, Aurangabad, Maharashtra 431004, India  
 Lat 19.889813°  
 Long 75.314593°  
 11/08/23 03:57 PM GMT +05:30

GPS Map Camera



 **GPS Map Camera**



**Aurangabad, Maharashtra, India**

V8Q7+WXP, Panchakki Rd, Panchakki, Nagsenvan,  
Aurangabad, Maharashtra 431004, India

Lat 19.889763°

Long 75.314862°

11/08/23 04:52 PM GMT +05:30



 **GPS Map Camera**



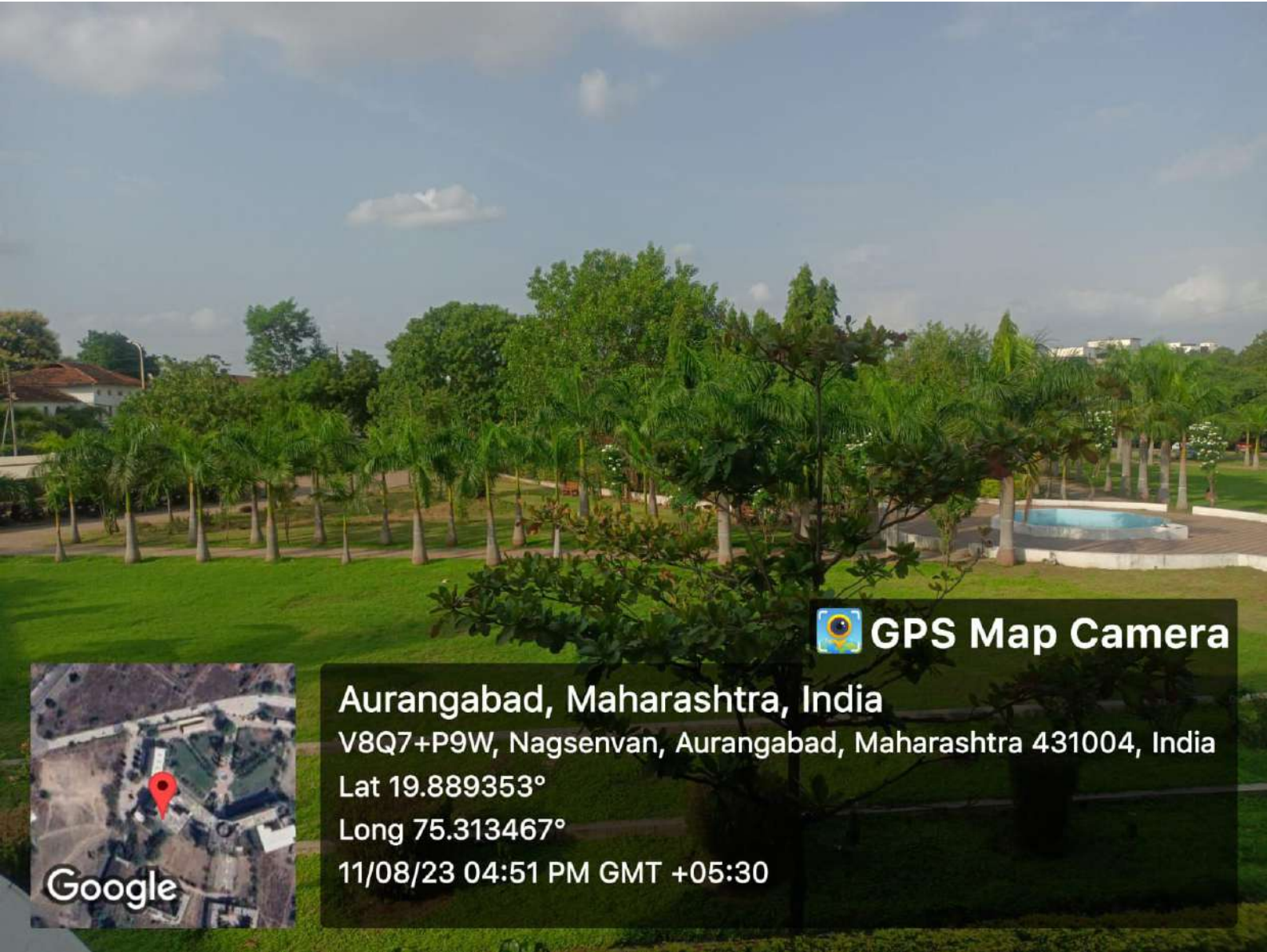
**Aurangabad, Maharashtra, India**


V8Q7+WXP, Panchakki Rd, Panchakki, Nagsenvan,  
Aurangabad, Maharashtra 431004, India

Lat 19.889763°

Long 75.314862°

11/08/23 04:52 PM GMT +05:30



 **GPS Map Camera**

**Aurangabad, Maharashtra, India**  
V8Q7+P9W, Nagsenvan, Aurangabad, Maharashtra 431004, India  
Lat 19.889353°  
Long 75.313467°  
11/08/23 04:51 PM GMT +05:30







 **GPS Map Camera**

**Aurangabad, Maharashtra, India**

V8Q7+WXP, Panchakki Rd, Panchakki, Nagsenvan,  
Aurangabad, Maharashtra 431004, India

Lat 19.889766°

Long 75.314865°

11/08/23 04:52 PM GMT +05:30

